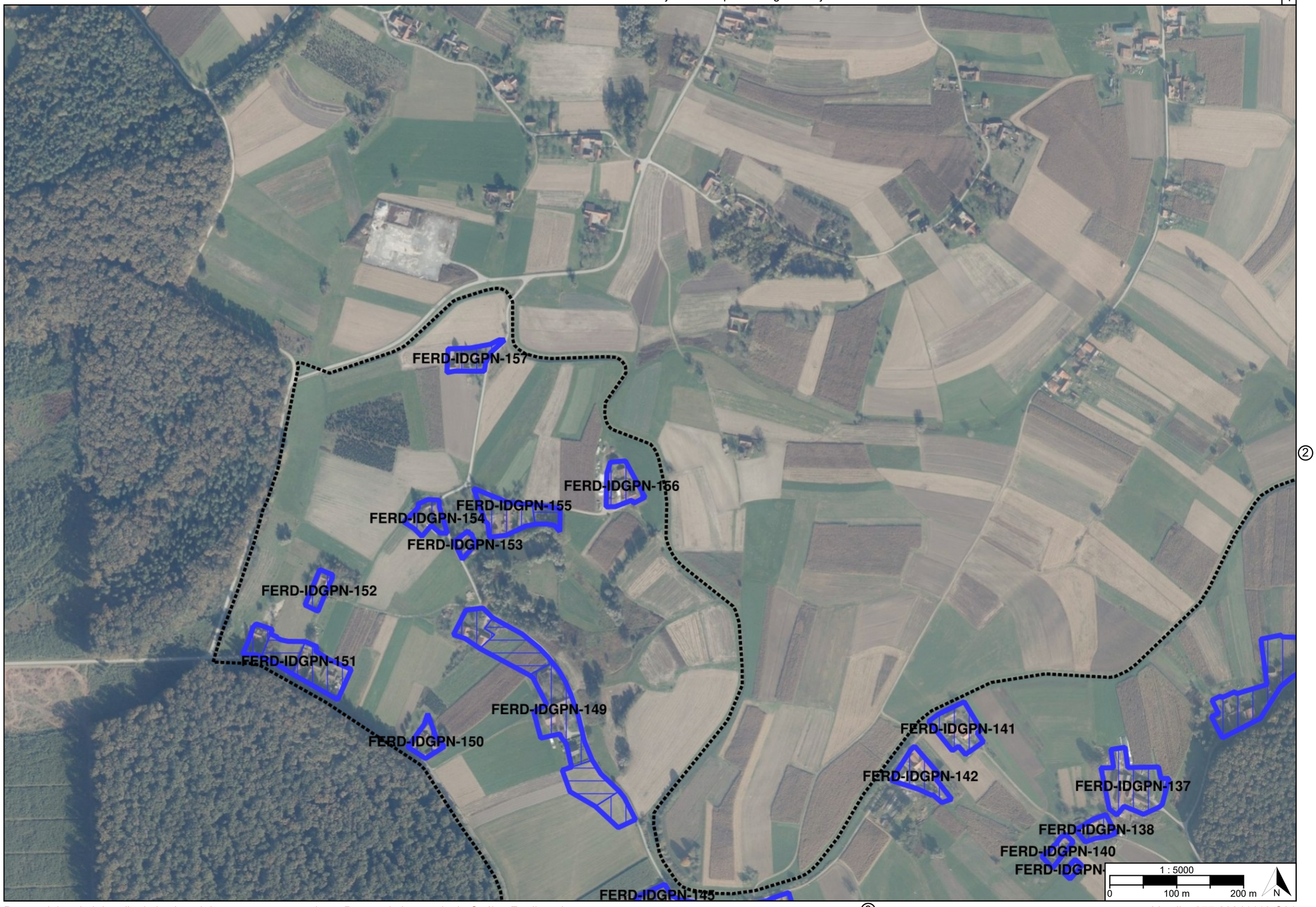
FERD-IDGPN-157
FERD-IDGPN-156
FERD-IDGPN-155
FERD-IDGPN-154
FERD-IDGPN-153
FERD-IDGPN-152
FERD-IDGPN-151
FERD-IDGPN-149
FERD-IDGPN-150
FERD-IDGPN-141
FERD-IDGPN-142
FERD-IDGPN-137
FERD-IDGPN-138
FERD-IDGPN-140
FERD-IDGPN-145
1 : 5000
0
100 m
200 m
N

②

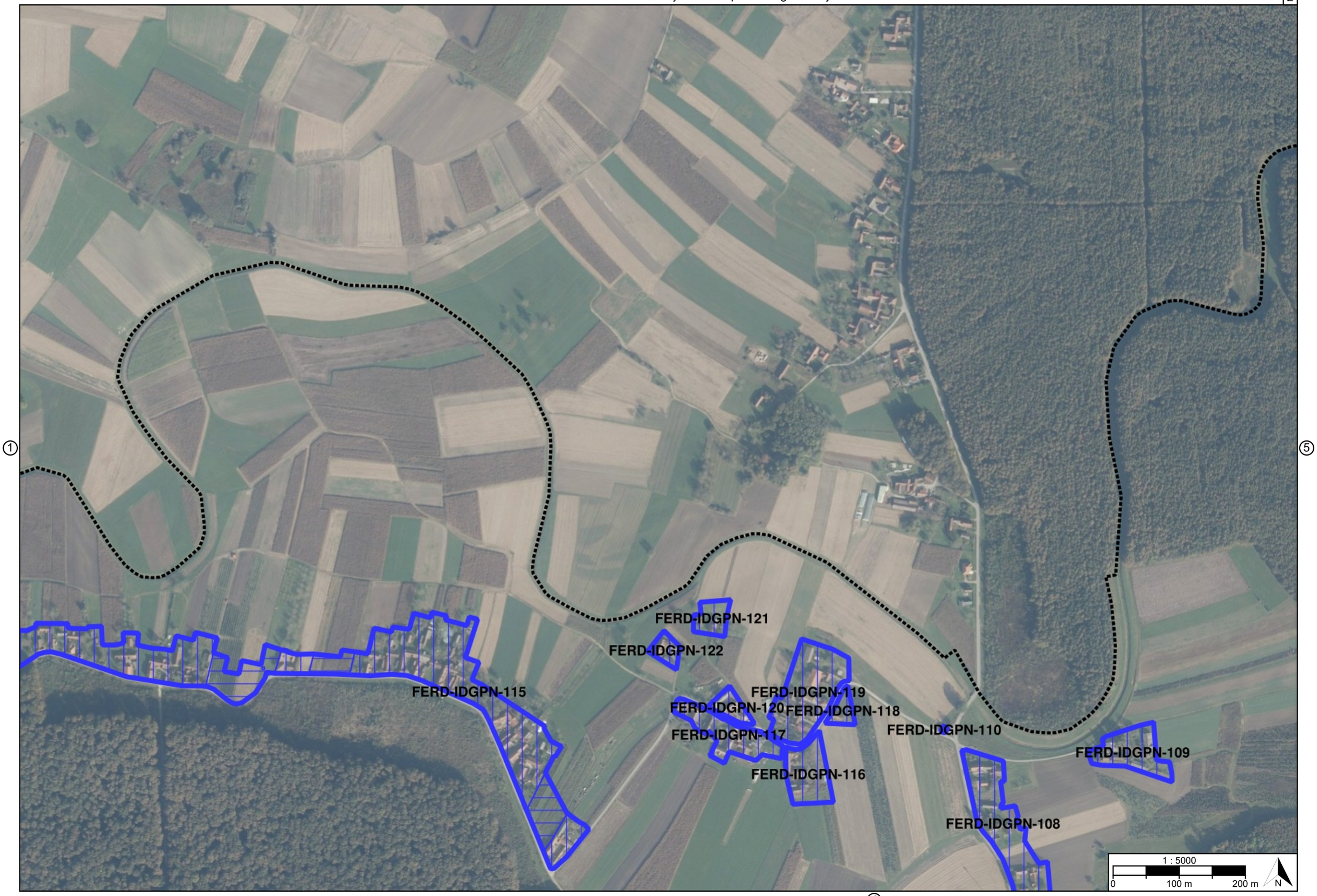
1
5
FERD-IDGPN-121
FERD-IDGPN-122
FERD-IDGPN-115
FERD-IDGPN-119
FERD-IDGPN-120
FERD-IDGPN-118
FERD-IDGPN-110
FERD-IDGPN-117
FERD-IDGPN-109
FERD-IDGPN-116
FERD-IDGPN-108
1 : 5000
0
100 m
200 m
N

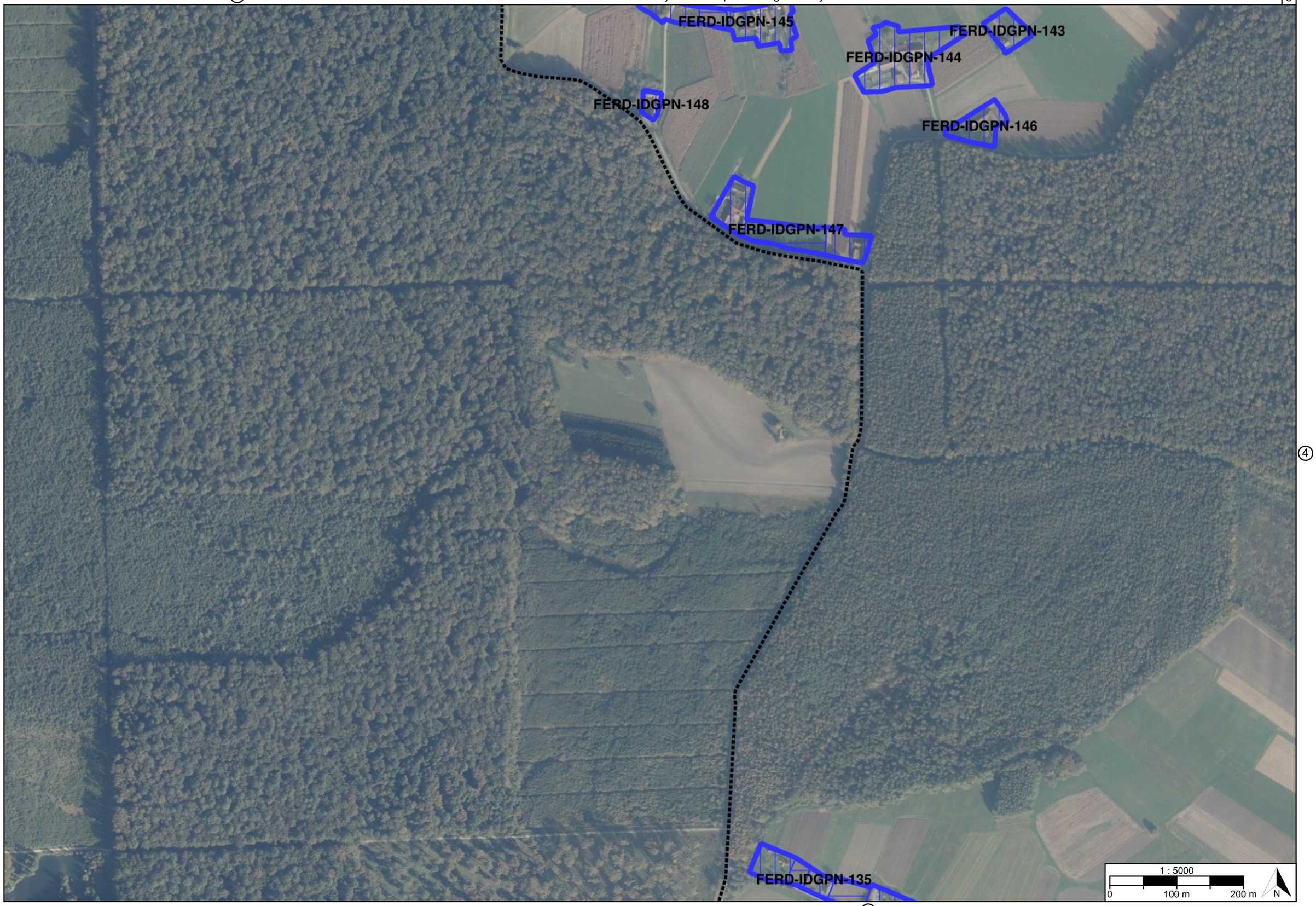
FERD-IDGPN-145
FERD-IDGPN-143
FERD-IDGPN-144
FERD-IDGPN-148
FERD-IDGPN-146
FERD-IDGPN-147
FERD-IDGPN-135
1 : 5000
0
100 m
200 m
N

4

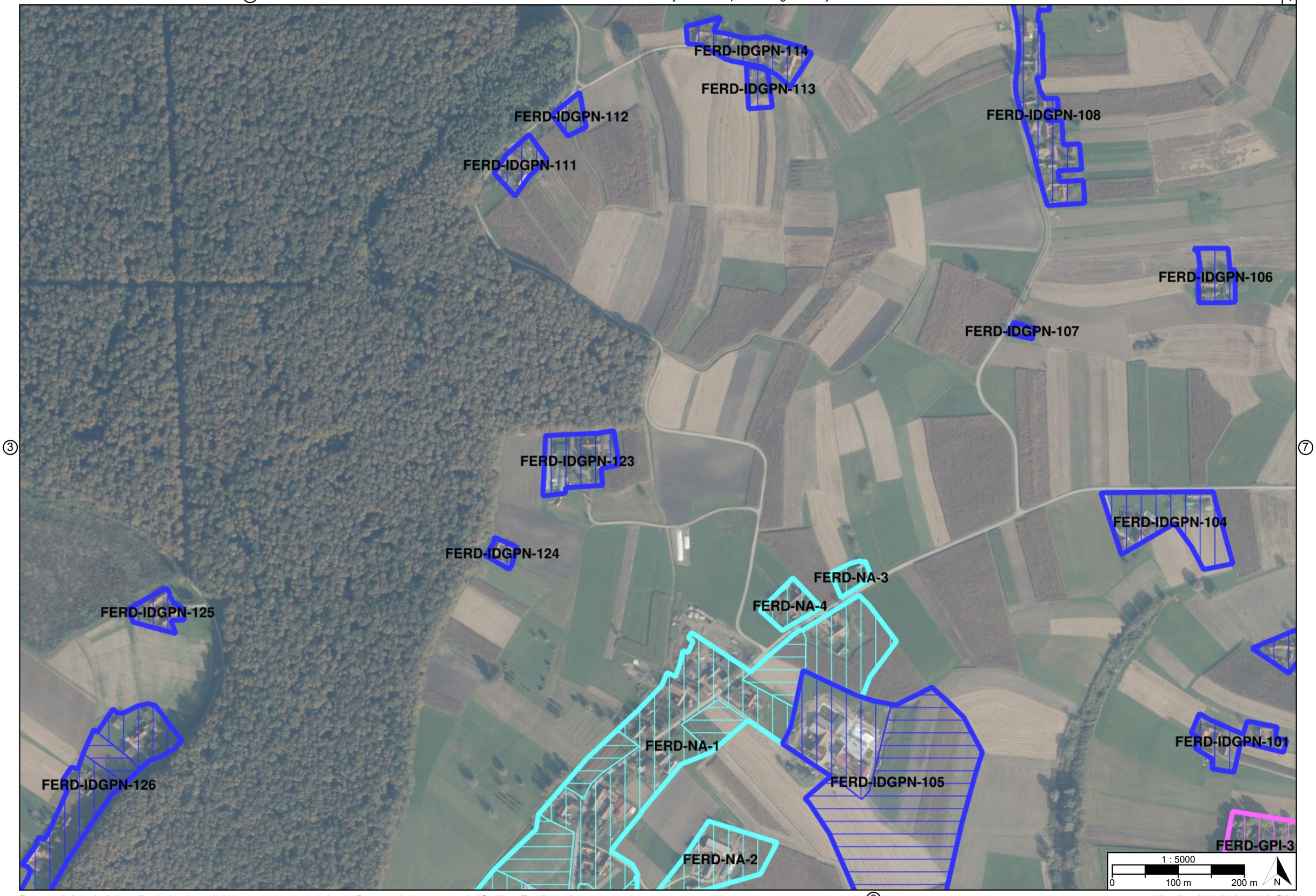
FERD-IDGPN-114
FERD-IDGPN-113
FERD-IDGPN-112
FERD-IDGPN-111
FERD-IDGPN-108
FERD-IDGPN-106
FERD-IDGPN-107
FERD-IDGPN-123
FERD-IDGPN-104
FERD-IDGPN-124
FERD-NA-3
FERD-NA-4
FERD-IDGPN-125
FERD-NA-1
FERD-IDGPN-101
FERD-IDGPN-126
FERD-IDGPN-105
FERD-GPI-3
FERD-NA-2
1 : 5000
0
100 m
200 m
N

2
10
FERD-IDGPN-87
FERD-GPI-5
FERD-IDGPN-86
FERD-IDGPN-82
FERD-GPI-4
FERD-GPI-9
1 : 5000
0
100 m
200 m
N

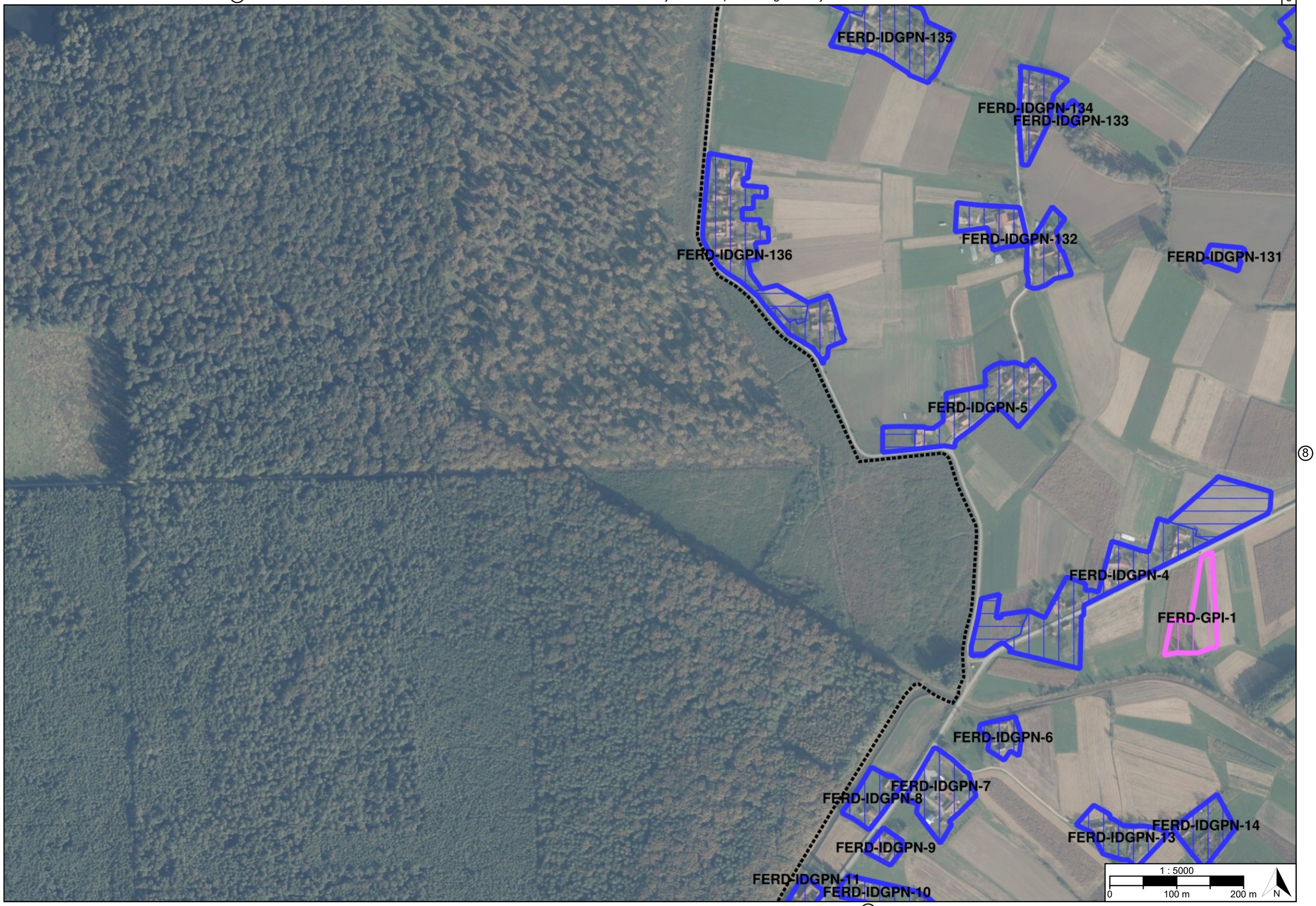
FERD-IDGPN-135
FERD-IDGPN-134
FERD-IDGPN-133
FERD-IDGPN-136
FERD-IDGPN-132
FERD-IDGPN-131
FERD-IDGPN-5
FERD-IDGPN-4
FERD-GPI-1
FERD-IDGPN-6
FERD-IDGPN-7
FERD-IDGPN-8
FERD-IDGPN-9
FERD-IDGPN-14
FERD-IDGPN-13
FERD-IDGPN-11
FERD-IDGPN-10
1 : 5000
0
100 m
200 m
N

⑧

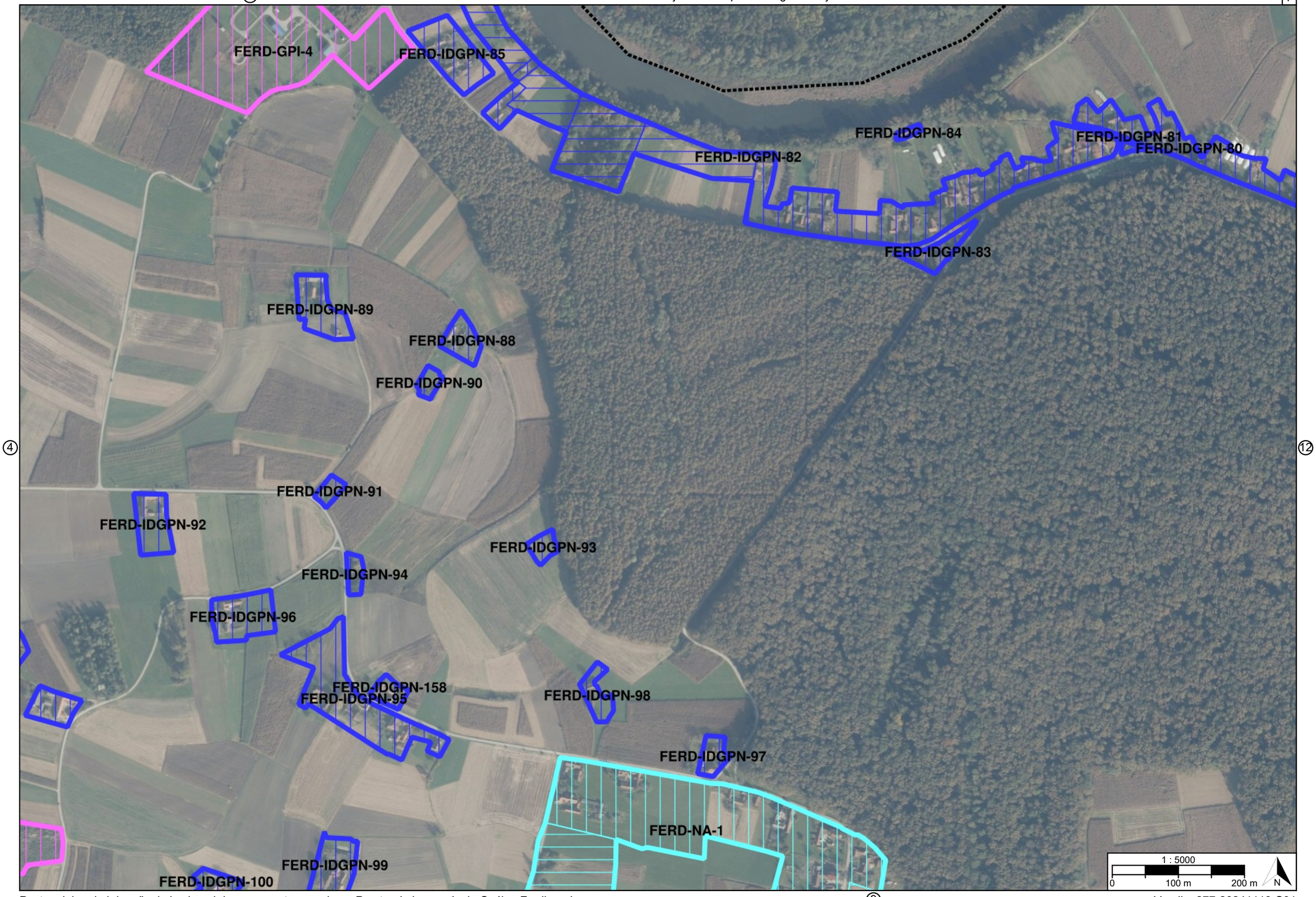
FERD-GPI-4
FERD-IDGPN-85
FERD-IDGPN-84
FERD-IDGPN-81
FERD-IDGPN-80
FERD-IDGPN-82
FERD-IDGPN-83
FERD-IDGPN-89
FERD-IDGPN-88
FERD-IDGPN-90
FERD-IDGPN-91
FERD-IDGPN-92
FERD-IDGPN-93
FERD-IDGPN-94
FERD-IDGPN-96
FERD-IDGPN-158
FERD-IDGPN-95
FERD-IDGPN-98
FERD-IDGPN-97
FERD-NA-1
FERD-IDGPN-99
FERD-IDGPN-100
1 : 5000
0
100 m
200 m
N

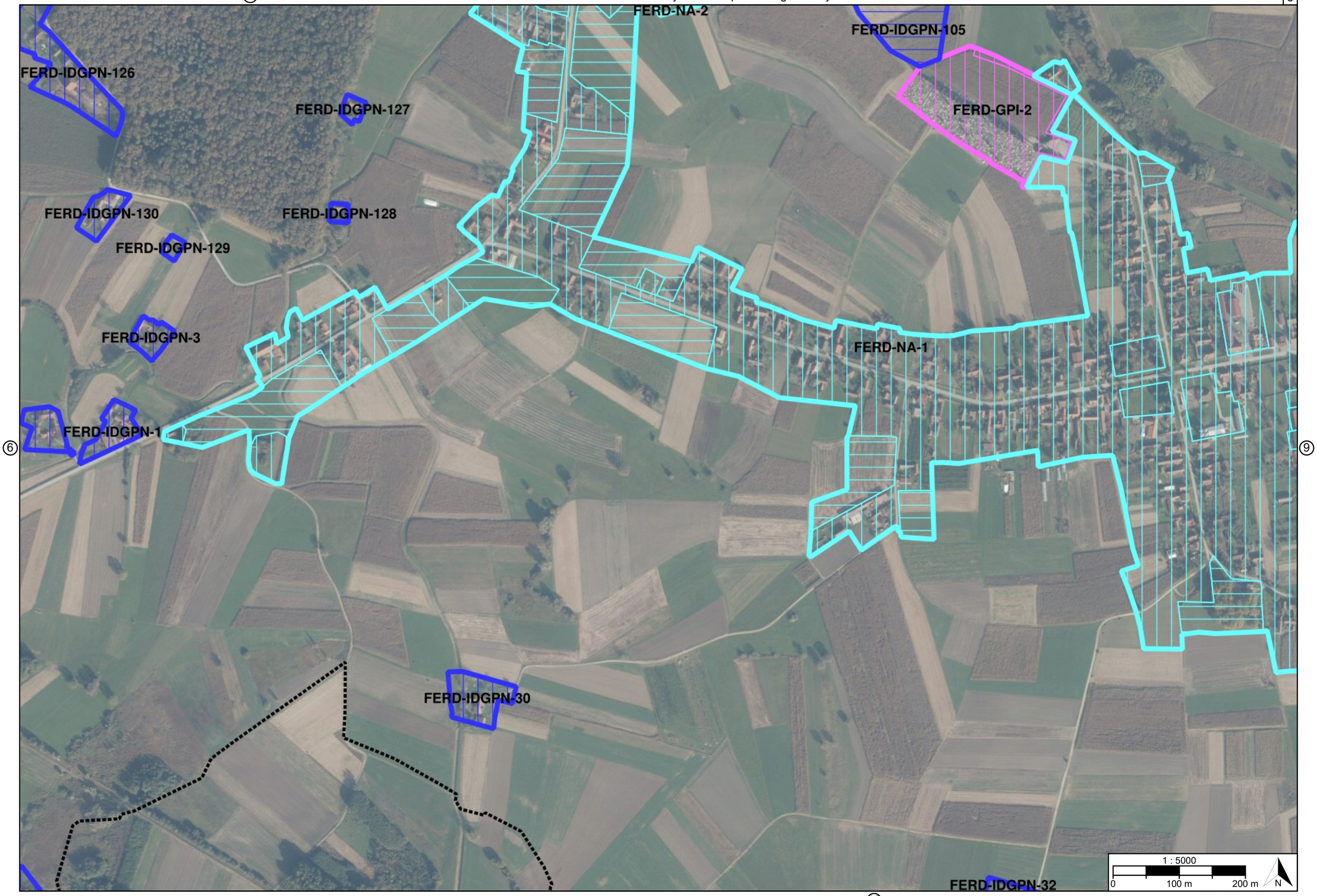
FERD-NA-2
FERD-IDGPN-105
FERD-IDGPN-126
FERD-IDGPN-127
FERD-GPI-2
FERD-IDGPN-130
FERD-IDGPN-128
FERD-IDGPN-129
FERD-IDGPN-3
FERD-NA-1
FERD-IDGPN-1
FERD-IDGPN-30
FERD-IDGPN-32
1 : 5000
0
100 m
200 m
N

⑥ ⑨

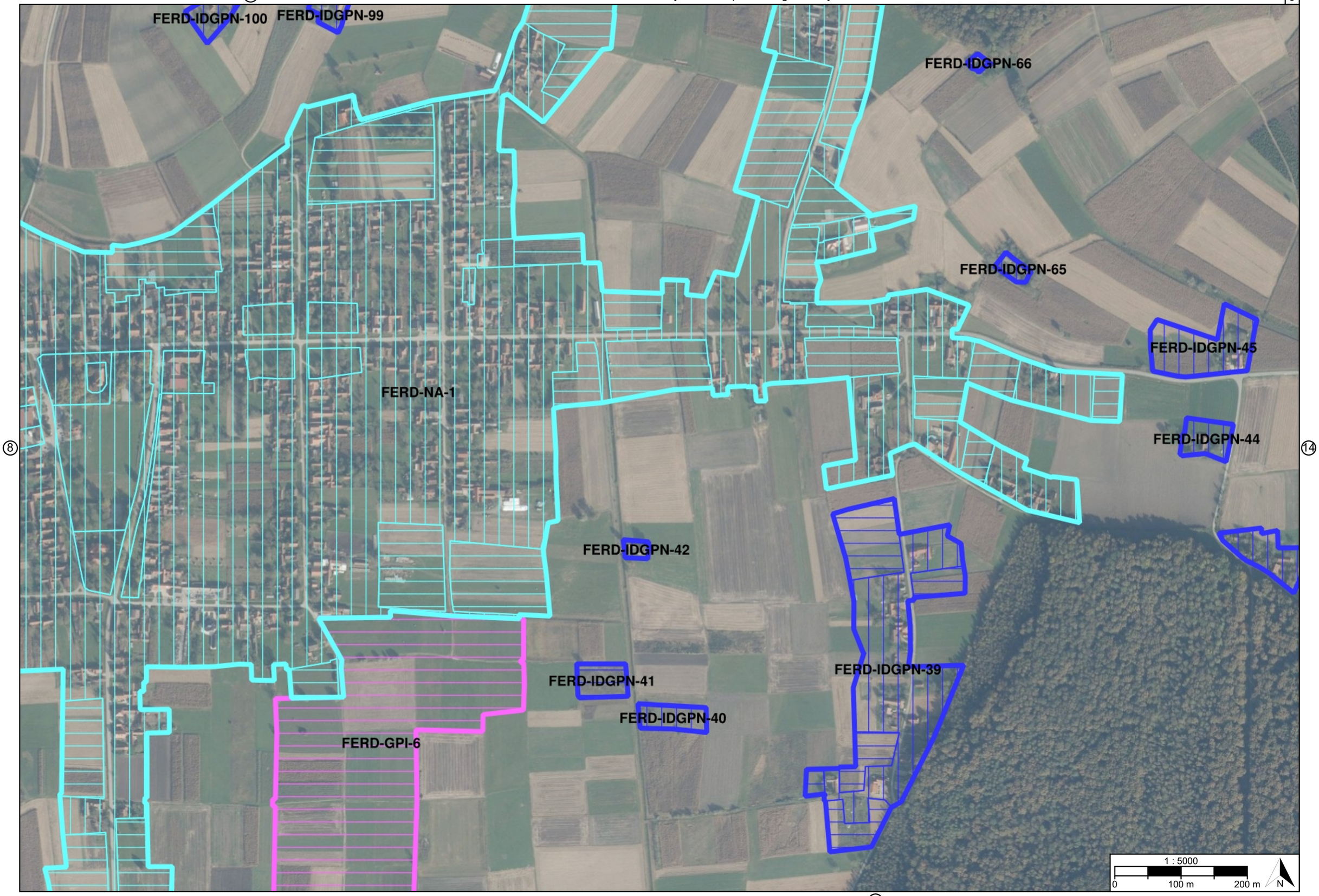
FERD-IDGPN-100
FERD-IDGPN-99
FERD-IDGPN-66
FERD-IDGPN-65
FERD-IDGPN-45
FERD-NA-1
FERD-IDGPN-44
FERD-IDGPN-42
FERD-IDGPN-39
FERD-IDGPN-41
FERD-IDGPN-40
FERD-GPI-6
1 : 5000
0
100 m
200 m
N

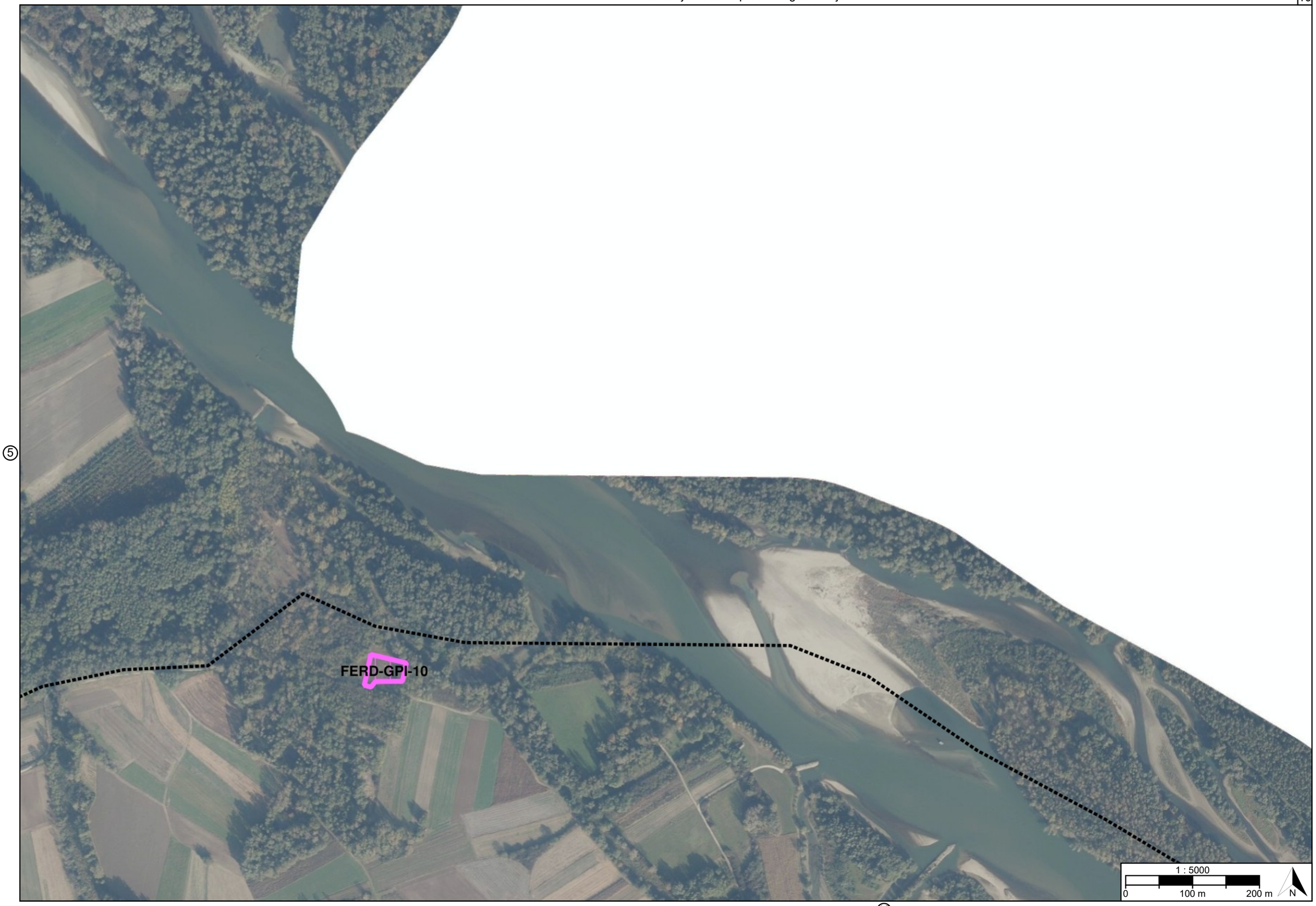
FERD-GPI-10
1 : 5000
0
100 m
200 m
N

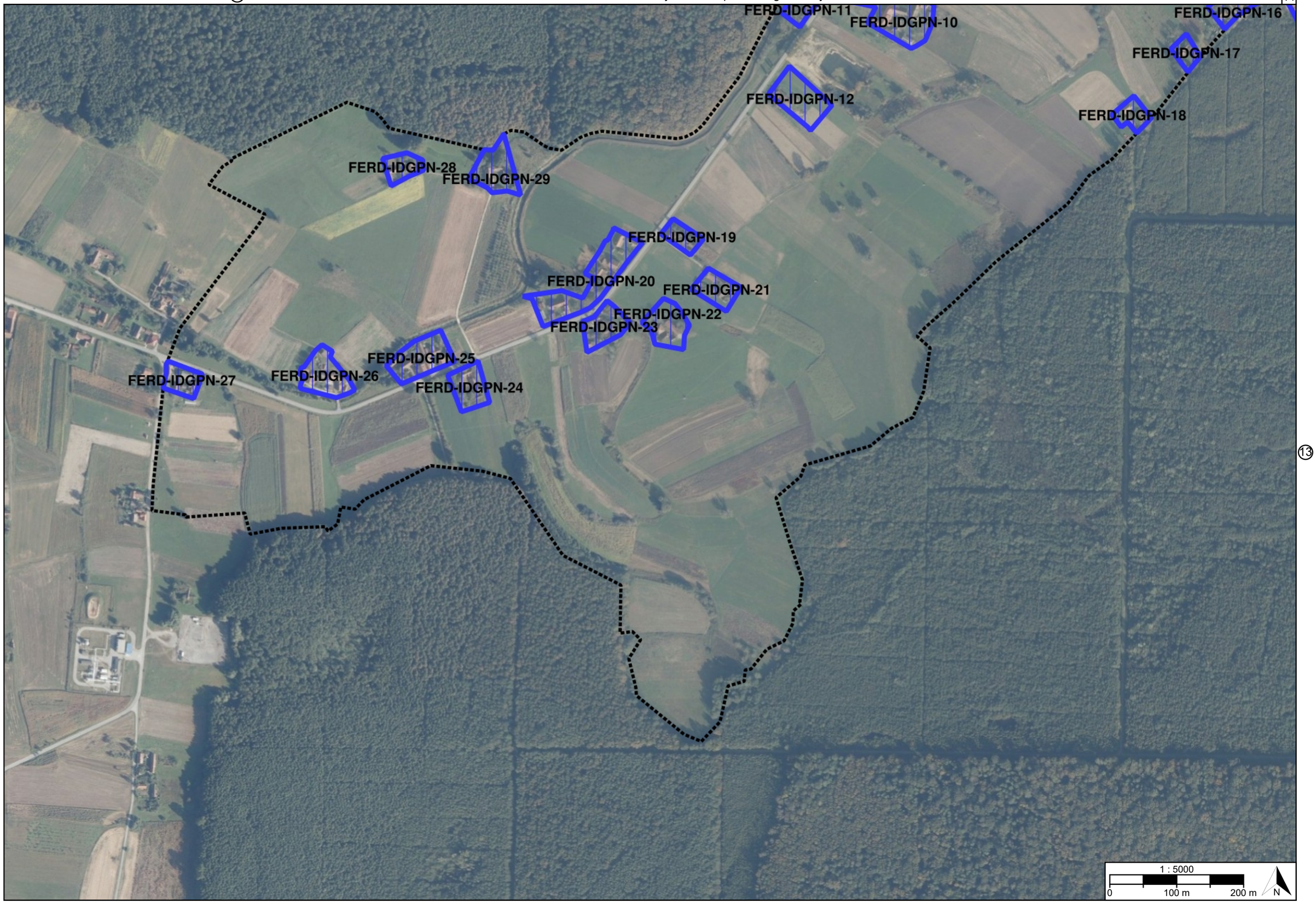
FERD-IDGPN-11
FERD-IDGPN-10
FERD-IDGPN-16
FERD-IDGPN-17
FERD-IDGPN-12
FERD-IDGPN-18
FERD-IDGPN-28
FERD-IDGPN-29
FERD-IDGPN-19
FERD-IDGPN-20
FERD-IDGPN-21
FERD-IDGPN-22
FERD-IDGPN-23
FERD-IDGPN-25
FERD-IDGPN-27
FERD-IDGPN-26
FERD-IDGPN-24
1 : 5000
0
100 m
200 m
N

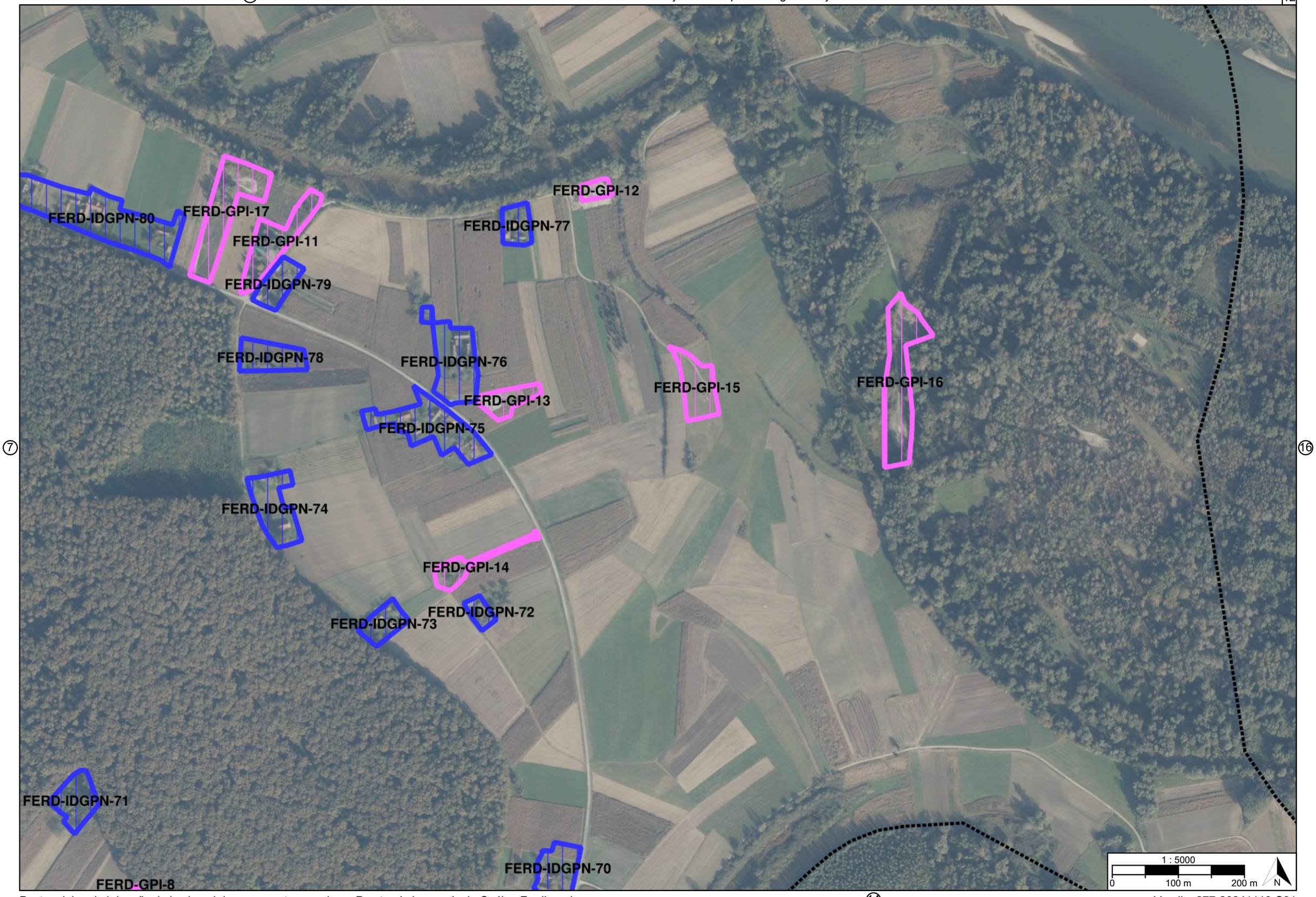
FERD-IDGPN-80
FERD-GPI-17
FERD-GPI-11
FERD-IDGPN-79
FERD-GPI-12
FERD-IDGPN-77
FERD-IDGPN-78
FERD-IDGPN-76
FERD-GPI-13
FERD-IDGPN-75
FERD-GPI-15
FERD-GPI-16
FERD-IDGPN-74
FERD-GPI-14
FERD-IDGPN-72
FERD-IDGPN-73
FERD-IDGPN-71
FERD-IDGPN-70
FERD-GPI-8
1 : 5000
0
100 m
200 m
N

FERD-IDGPN-31
FERD-IDGPN-32
1 : 5000
0
100 m
200 m
N

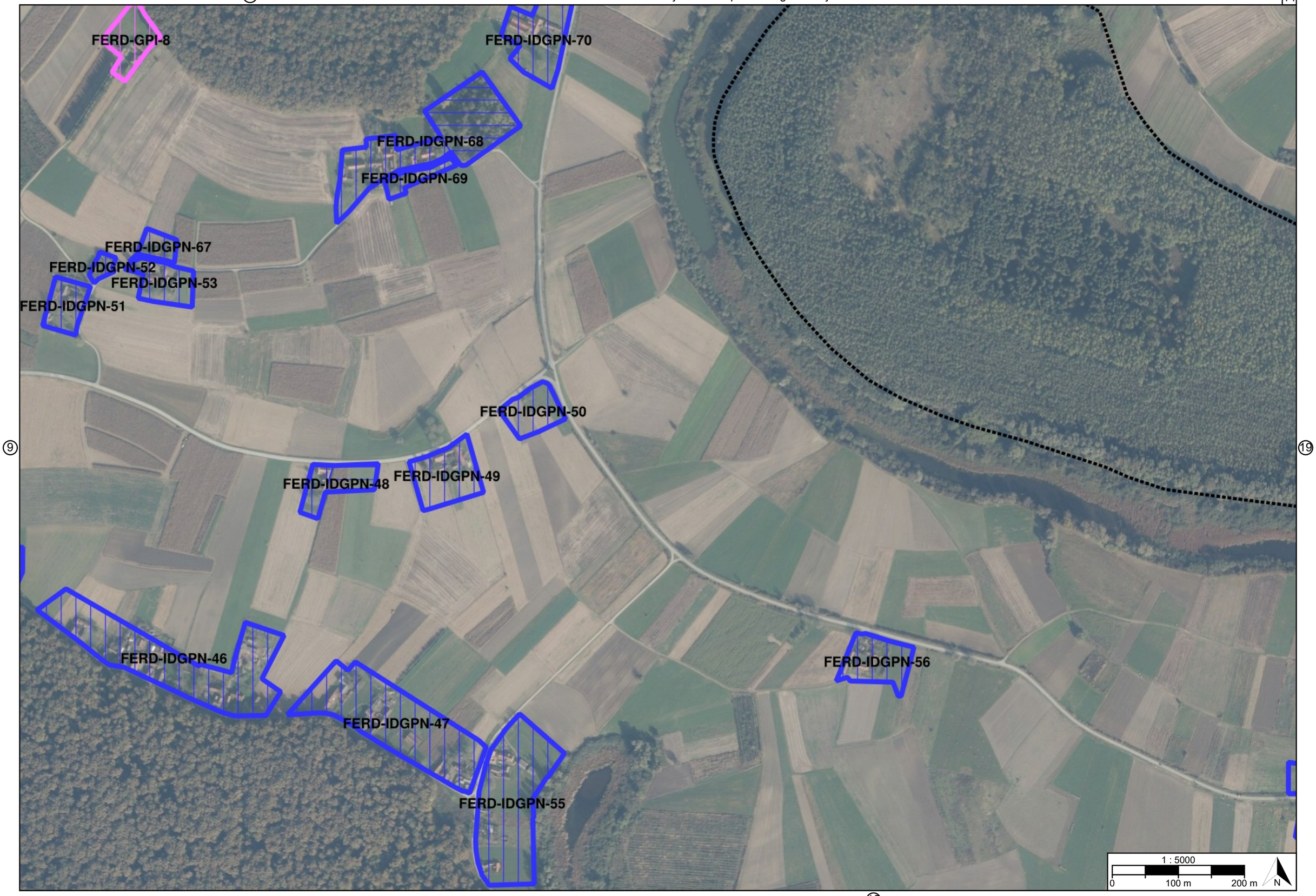
FERD-GPI-8
FERD-IDGPN-70
FERD-IDGPN-68
FERD-IDGPN-69
FERD-IDGPN-67
FERD-IDGPN-52
FERD-IDGPN-53
FERD-IDGPN-51
FERD-IDGPN-50
FERD-IDGPN-48
FERD-IDGPN-49
FERD-IDGPN-46
FERD-IDGPN-56
FERD-IDGPN-47
FERD-IDGPN-55
1 : 5000
0
100 m
200 m
N

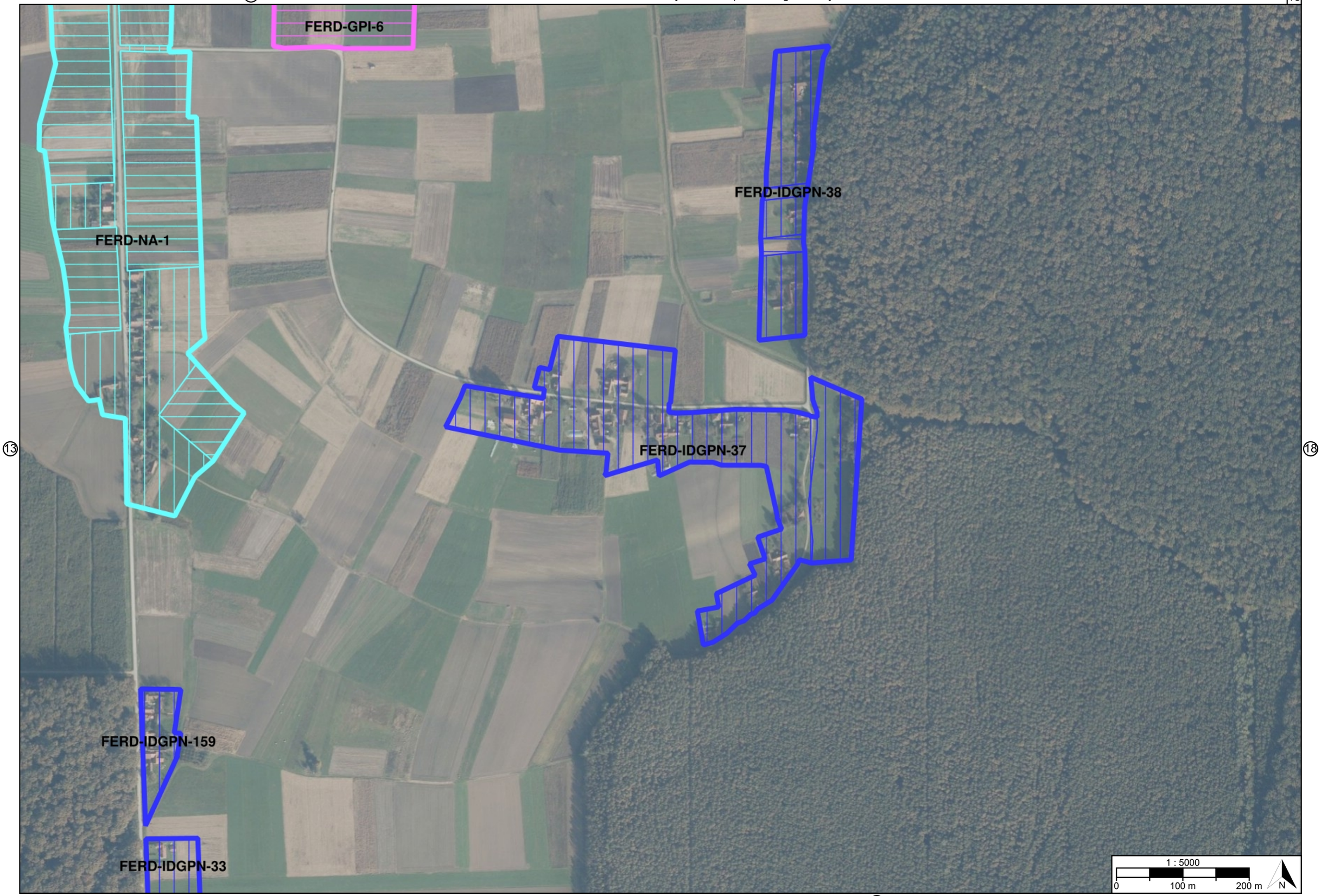
FERD-GPI-6
FERD-NA-1
FERD-IDGPN-38
FERD-IDGPN-37
FERD-IDGPN-159
FERD-IDGPN-33
1 : 5000
0
100 m
200 m
N

12

1 : 5000
0 100 m 200 m
N

20

FERD-IDGPN-57
1 : 5000
0
100 m
200 m
N

FERD-IDGPN-62
1 : 5000
0
100 m
200 m
N

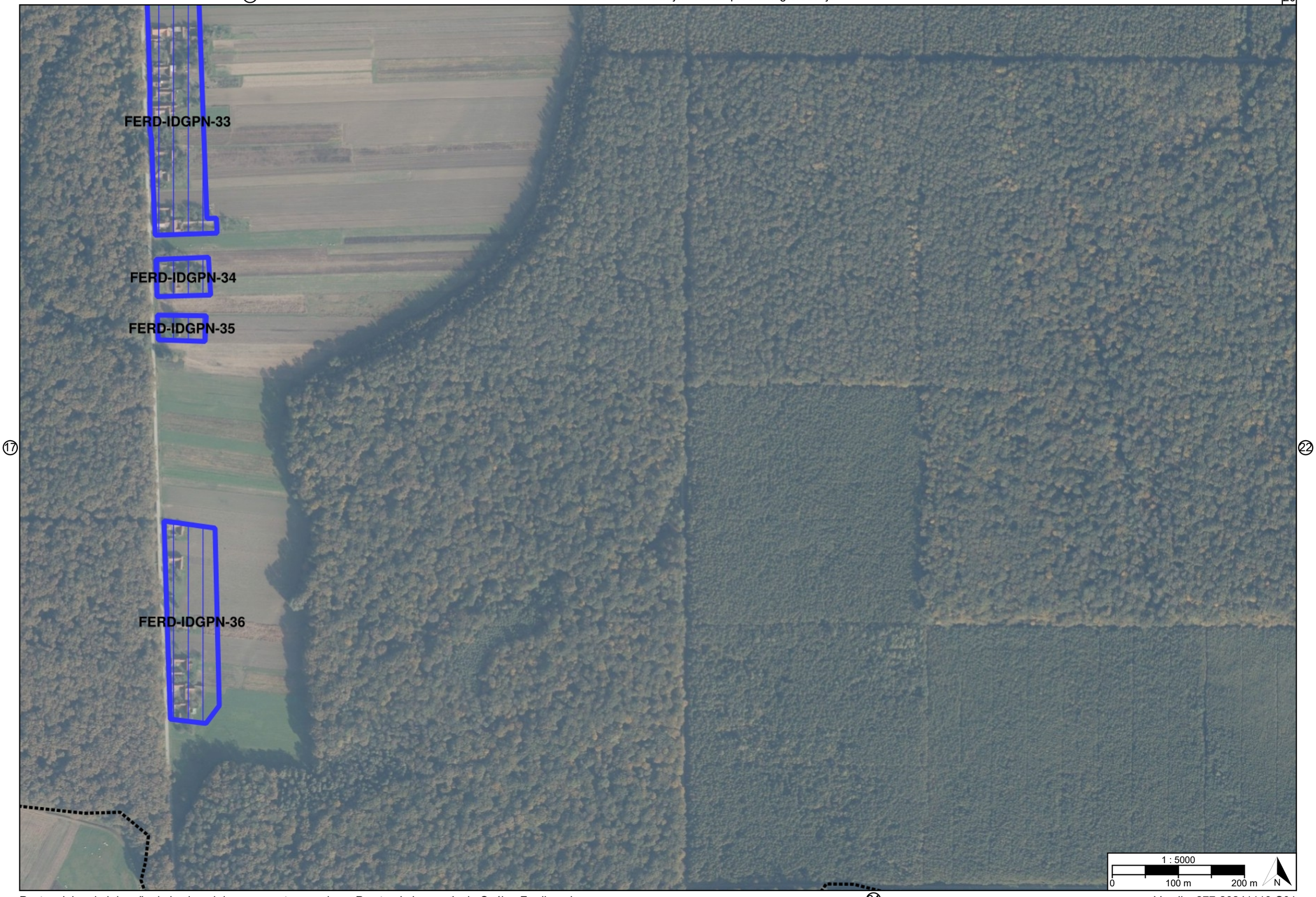
FERD-IDGPN-33
FERD-IDGPN-34
FERD-IDGPN-35
FERD-IDGPN-36
1 : 5000
0
100 m
200 m
N

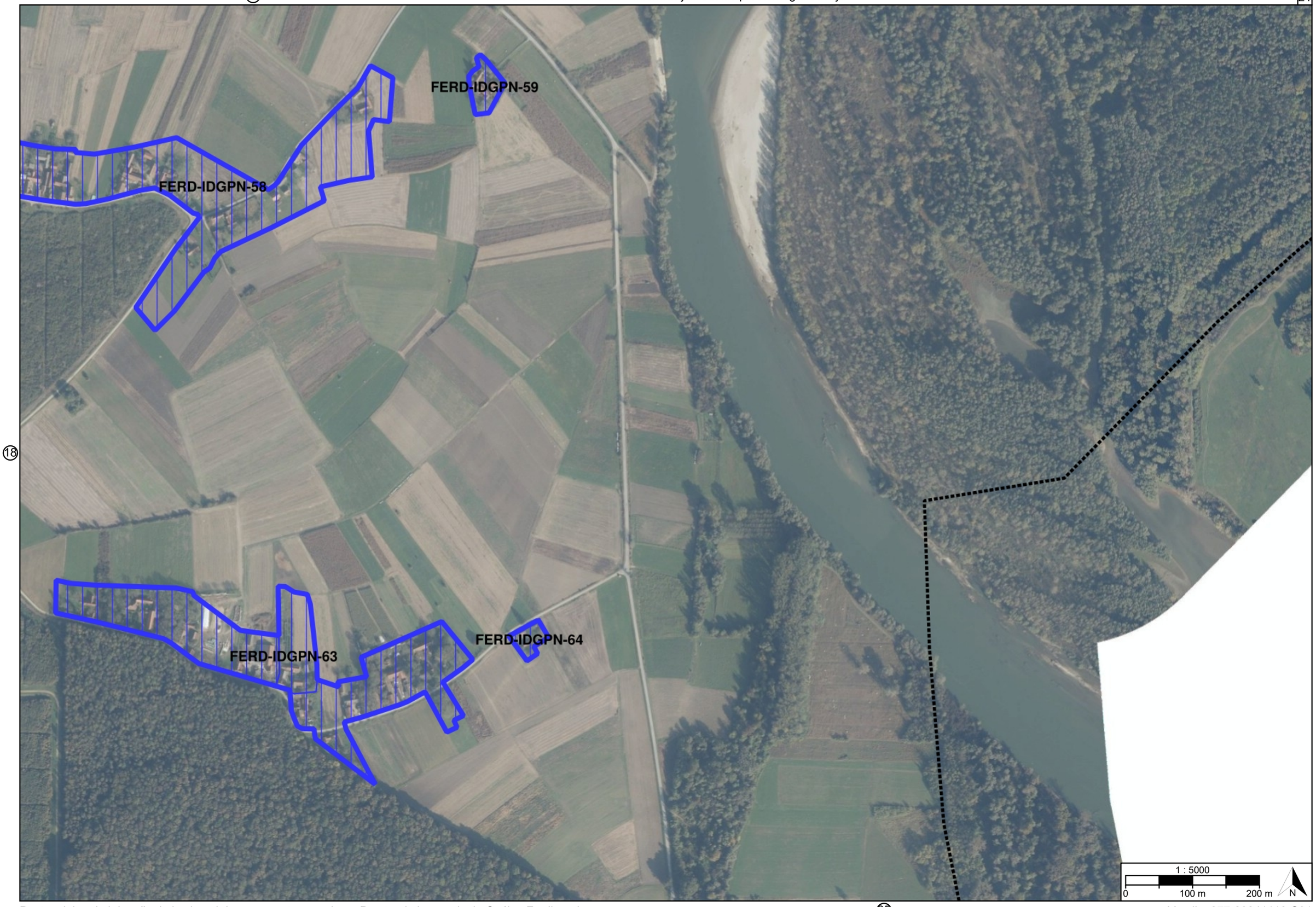
FERD-IDGPN-59
FERD-IDGPN-58
FERD-IDGPN-63
FERD-IDGPN-64
1 : 5000
0
100 m
200 m
N

FERD-GPI-7
FERD-IDGPN-54
1 : 5000
0
100 m
200 m
N

⑲

1 : 5000
0 100 m 200 m
N

1 : 5000
0
100 m
200 m
N

BROD-IDNA-3
BROD-IDNA-2
BROD-NA-1
BROD-IDNA-1
1 : 5000
0
100 m
200 m
N

24 28

25



31

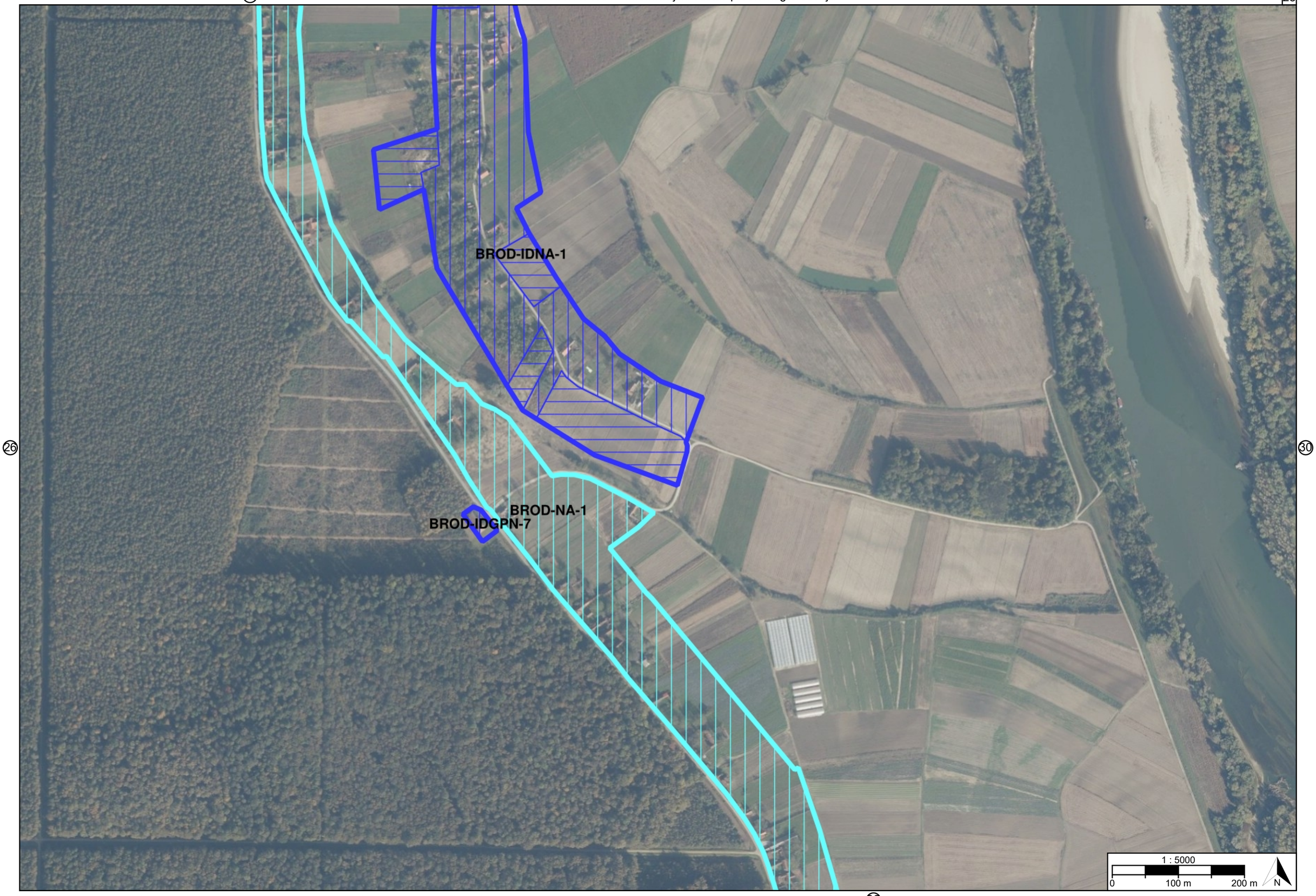
BROD-IDNA-1
BROD-NA-1
BROD-IDGPN-7
1 : 5000
0
100 m
200 m
N

32

27
30
28
33
1 : 5000
0
100 m
200 m
N

27

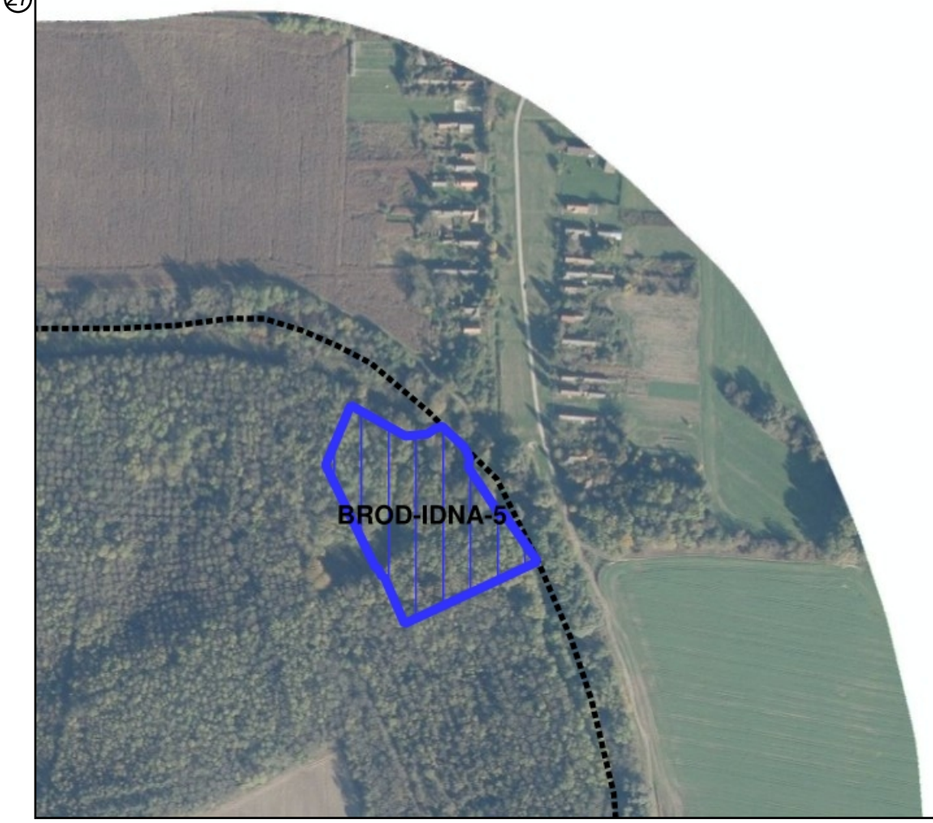

1 : 5000
0 100 m 200 m
N

29

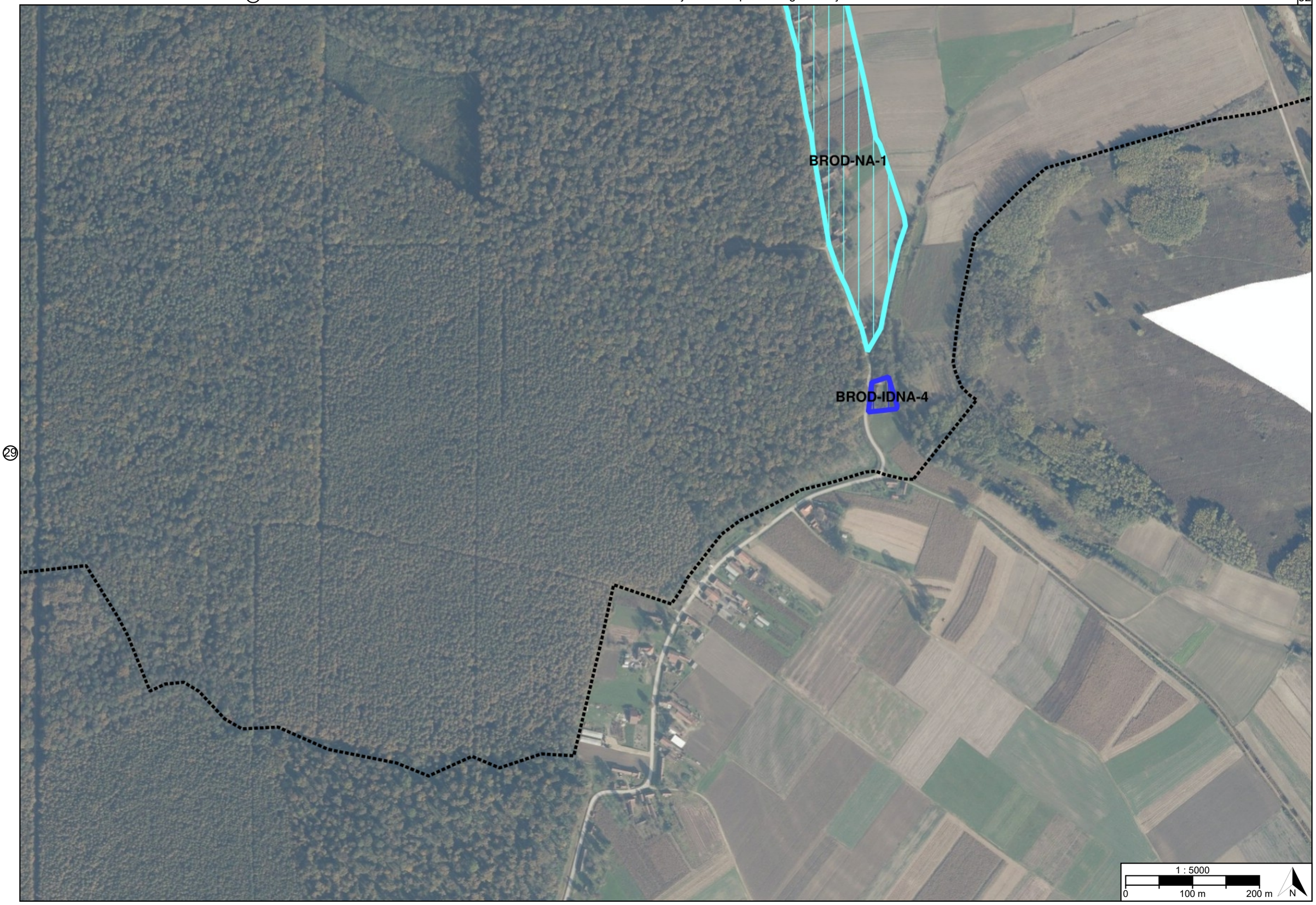

31

30

1 : 5000

0 100 m 200 m N

TUMAČ PLANSKOG ZNAKOVLJA

[OB-1-1] Obuhvat prostornog plana

[OB-1-1-3001] Obuhvat prostornog plana

[KN-2-1] Građevinska područja

GPI[1] [KN-2-1-3201] Izdvojeno građevinsko područje izvan naselja (GPIN)

[KN-2-1-3202] (GPIN) Izgrađeno

[KN-2-1-3203] (GPIN) Neizgrađeno

NA[1] [KN-2-1-3301] Građevinsko područje naselja (GPN)

[KN-2-1-3302] (GPN) Izgrađeno

[KN-2-1-3303] (GPN) Neizgrađeno

NA[1.1] [KN-2-1-3401] Izdvojeni dio građevinskog područja naselja (IDGPN)

[KN-2-1-3402] (IDGPN) Izgrađeno

[KN-2-1-3403] (IDGPN) Neizgrađeno

REPUBLIKA HRVATSKA
KOPRIVNIČKO-KRIŽEVAČKA ŽUPANIJA, OPĆINA FERDINANDOVAC

Naziv prostornog plana:

Prostorni plan uređenja Općine Ferdinandovac

Naziv kartografskog prikaza prostornog plana:	Mjerilo prikaza:
1.2. Građevinska područja	1:5000

Vrsta postupka:
Postupak izrade i donošenja izmjene i dopune prostornog plana

Faza izrade plana:	Oznaka revizije plana:
Prijedlog plana za javnu raspravu	

Odluka o izradi prostornog plana:
Odluka o izradi izmjene i dopune Prostornog plana uređenja Općine Ferdinandovac (Službeni glasnik Koprivničko-križevačke županije broj 6/24)

Javna rasprava:
– javna rasprava provodi se od 19.11.2024. godine do zaključno s danom 26.11.2024. godine

Javni uvid:	Javno izlaganje:
od 19.11.2024. godine do 26.11.2024. godine, na lokaciji: Općinska vijećnica, Trg slobode 28, 48356 Ferdinandovac, Svaki radni dan od 08:00 do 13:00 sati	dana 19.11.2024. godine, na lokaciji: Općinska vijećnica, Trg slobode 28, 48356 Ferdinandovac, 10:00 sati

Nositelj izrade prostornog plana:	Odgovorna osoba nositelja izrade:
Koprivničko-križevačka županija, Općina Ferdinandovac Jedinstveni upravni odjel	PROČELNICA Helena Smrček mag.iur.

Tijelo koje donosi prostorni plan:	Predsjednik tijela koje donosi prostorni plan:
Koprivničko-križevačka županija, Općina Ferdinandovac Općinsko vijeće	PREDSJEDNIK OPĆINSKOG VIJEĆA Branko Patačko

Stručni izrađivač prostornog plana:	Odgovorna osoba stručnog izrađivača:
Zavod za prostorno uređenje Koprivničko-križevačke županije Koprivnica, Florijanski trg 4/I OIB: 59262693789	RAVNATELJ Zlatko Filipović dipl.ing.arh.
	Odgovorni voditelj izrade: RAVNATELJ Zlatko Filipović dipl.ing.arh.

Stručni tim:
Zlatko Filipović, dipl.ing.arh.
mr.sc. Mladen Matica, prof. geogr.
Maja Ban, mag.geogr.
Saša Cestar, dipl.ing.prom.
Jelena Kovač, dipl.ing.građ., ovl.ing.građ., G 5278
Martina Lauš, mag.ing.arch., ovl.arh.urb., A-U 56
Snježana Marković Sirovec, mag.ing.arch., ovl.arh.urb., A-U 9

REPUBLIKA HRVATSKA
KOPRIVNIČKO-KRIŽEVAČKA ŽUPANIJA, OPĆINA FERDINANDOVAC

Naziv prostornog plana:

Prostorni plan uređenja Općine Ferdinandovac

Naziv kartografskog prikaza prostornog plana:	Mjerilo prikaza:
1.2. Građevinska područja	1:5000

Vrsta postupka:
Postupak izrade i donošenja izmjene i dopune prostornog plana

Faza izrade plana:	Oznaka revizije plana:
Prijedlog plana za javnu raspravu	

Prostor za digitalni potpis

Odgovorna osoba nositelja izrade:
PROČELNICA
Helena Smrček mag.iur.

Digitally signed by: HELENA SMRČEK
Date: 14-stu-2024 12:24:07
Web e-Potpis

DN:
C=HR
O=OPĆINA FERDINANDOV
2.5.4.97=#130D4852343932
L=FERDINANDOVAC
S=SMRČEK
G=HELENA
CN=HELENA SMRČEK

Odgovorna osoba stručnog izrađivača:
RAVNATELJ
Zlatko Filipović dipl.ing.arh.

Zlatko Filipović
Digitally signed by Zlatko Filipović
Date: 2024.11.14 13:09:11 +01'00'

Odgovorni voditelj izrade:
RAVNATELJ
Zlatko Filipović dipl.ing.arh.

Zlatko Filipović
Digitally signed by Zlatko Filipović
Date: 2024.11.14 13:09:48 +01'00'